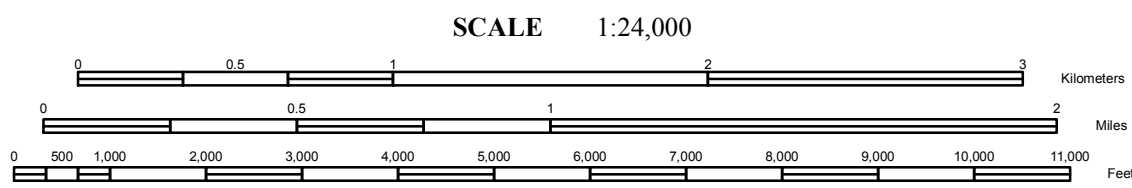
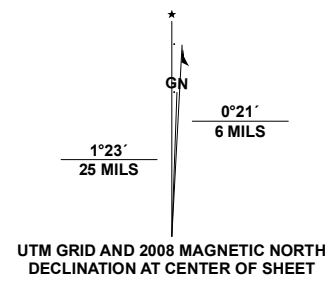


Produced by Louisiana Department of Transportation and Development

Topography derived from LIDAR.....2004
Hydrography and vegetation derived from aerial photography.....2005
Transportation derived from LADOTD database dated.....2007
Boundaries derived from LADOTD database dated.....2007
GNIS names provided by USCS and LADOTD
Public Land Survey System and Survey Control.....2002
Man-made structures derived from LADOTD and aerial photography.....2005
Urban and Urbanized Areas are based on US Census 2000 clusters
and replace historical USGS City and Urban Area delineations

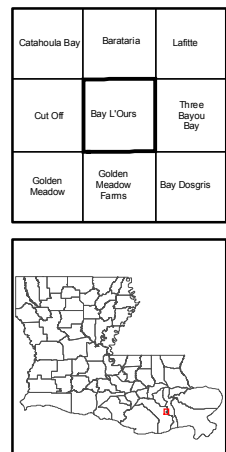
This quadrangle covers a subsidence area

North American Datum of 1983 (NAD 83).
Projection and 1,000 meter grid Universal Transverse Mercator, zone 15N
10,000-foot ticks. Louisiana State Plane Coordinate System (south zone)
Louisiana Official Coordinate System established by the La. R. S. 50:1 - 50:11



CONTOUR INTERVAL 5 FEET
NATIONAL GEODETTIC VERTICAL DATUM OF 1988
THIS MAP COMPLIES WITH NATIONAL MAP ACCURACY STANDARDS

FOR SALE BY LOUISIANA DEPARTMENT OF TRANSPORTATION AND DEVELOPMENT
P.O. Box 94245, Baton Rouge, LA 70804-9245 or 1201 Capitol Access Road, Baton Rouge, LA 70802



ROAD CLASSIFICATION

- Interstate
- U.S. and State Highway
- Major Local Road
- Minor Local Road
- Private Road or Vehicle Trail
- Interstate Access Ramp
- Interstate Route
- U.S. Route
- U.S. and State Highway

BAY L'OURS, LA

N 29.500 W -90.125

PHOTOREVISED 2009
NIMA 7843 I NW-SERIES VB85